

# SLOVAKIA OPEN

MARTIN - TURIEC REGION, SLOVAKIA

**20<sup>TH</sup> - 23<sup>RD</sup> JULY 2023**

**2<sup>ND</sup> BULLETIN**  
JULY 2023

OFFICIAL WEBSITE  
[www.slovakiaopen.online](http://www.slovakiaopen.online)



# TIMETABLE

**Venue center - JLFUK dormitories, Ladislava Novomeského 7, Martin - 49.069917, 18.935176**

Please park your car behind the dormitories on large parking lot.

## **Wednesday, 19th of July**

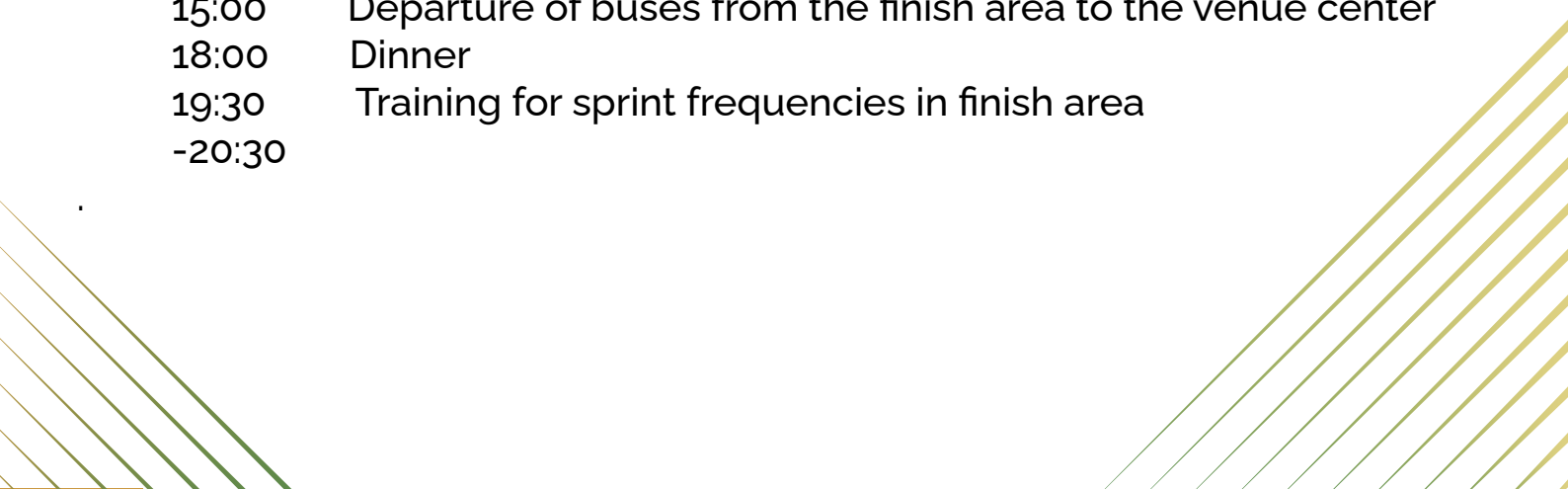
From 16:00 early registration at the venue center

## **Thursday, 20th of July**

13:30	End of registration at the venue center
13:30	Opening of finish area
14:00	Training for sprint frequencies in finish area
-14:45	
15:00	Last time to hand over receivers
15:15	Beginning of quarantine
15:30	SPRINT – 00 Start
17:45	Closing of sprint area
18:30	Dinner
19:30	Training for 144MHz classic and 3,5MHz classic in the proximity of venue center.
-20:30	

## **Friday, 21st of July**

7:30	Breakfast
9:00	Departure of first bus from the venue center to the start area
9:45	Departure of second bus from the venue center to the start area
10:30	144 MHz – 00 Start
15:00	Departure of buses from the finish area to the venue center
18:00	Dinner
19:30	Training for sprint frequencies in finish area
-20:30	






## **Saturday, 22nd of July**

- 7:30 Breakfast
- 9:00 Departure of first bus from the venue center to the start area
- 9:45 Departure of second bus from the venue center to the start area
- 10:30 3,5 MHz – 00 Start
- 15:00 Departure of buses from the finish area to the venue center
- 18:00 Dinner
- 20:00 1st Awarding ceremony + Banquet

## **Sunday, 23rd of July**

- 7:30 Breakfast
- 10:30 Foxoring – 00 Start
- 15:00 2nd Awarding ceremony + Overall results





**MARKING SYSTEM:** Sportident (not Air)

We can lend SI for a price 2€ per race (in case of damage or loss of SI you will need to pay 40€)

In case of failure of the SI unit, the competitor marks the passage of a control by replacement mechanical stamping anywhere on the map and he points out this fact immediately at the finish line and hands over the map to the finish referee.

**PRIZES AND CEREMONIES:**

After each stage first three competitors will receive certificate of award.

**OVERALL RESULTS:** First three competitors in each category will receive certificate of award and commemorative prizes. (The smallest sum of placements from all stages)

**START LISTS AND RESULTS:**

Will be available in finish and start area, accommodation and on our website : <http://www.slovakiaopen.online/>

**INFORMATION:**

We kindly ask all participants to separate trash in finish areas to individual trash cans. Also not to crush plastic bottles.

Drink refreshment will be available in each finish area and on each stage, except sprint, on one common box.

Draft beer and kofola will be available in finish area for free. Each competitor will receive a ticket for one meal at finish.

We will provide transportation of baggage from start to finish on every stage.

Medical personnel will be available to treat any minor injuries in finish area on every stage.

Start numbers must be worn on all stages and competitors must make sure that the start number is visibly mounted on chest.

# SPRINT



**FIRST START:** 15:30

**TIME LIMIT:** 60 min

**FREQUENCIES:** TX 1 ... 5 – 3.53 MHz  
Spectator (S) – 3.55 MHz  
TX 1F ... 5F – 3.57 MHz  
Beacon – 3.60 MHz

**MAP:** Skanzen, 1:4000, h=2,5m, A4 (author: Milan Petrinec 2012, revision 2023), not waterproof

## **EVENT COORDINATES:**

Finish area will be held inside of Museum of the Slovak Village which is located 800m from parking.

**PARKING:** Coordinates of primary parking lot: 49.0438403N, 18.9240825E parking lot is under camera surveillance.

**TERRAIN DESCRIPTION:** Small forest with mixed vegetation divided to several parts situated around the museum, surrounded by meadows and fields from all sides, mowed grasslands of the museum with several isolated forests and many small houses, there may be presence of animal pens.

## **REGISTRATION:**

For those with accommodation - registration at the venue center is required beforehand

For the rest - registration will be available at the event center please take into account that registration might take up to 10 minutes!

**TRAINING:** Until 14:45 in the vicinity of the finish area

**QUARANTINE:** 15 minutes before start 00 any entrance to and from the start area will be forbidden. Competitors must be present in start area 15 minutes before start 00. Finish quarantine will not be held but we ask competitors for fair play behavior.

**HANDING OVER RECEIVERS:** Until 15:00 - competitors who disobey this rule may disqualified from the race. Receivers will be collected at finish area and will be transported to start by organizers.

## CORRIDORS:

One starting corridor for all categories

Corridor from S: 100m, double-sided

Finish corridor: 150 m

**NOTES:** Competitors do not need to pay any visit fee to enter the museum. This does not apply to visitor which need to pay. Competitors may walk around the museum before the quarantine and after their finish. We urge everyone to follow the rules of museum. Do not cross any fences, do not enter the historical houses, do not cross any fields or any agricultural land, do not leave any litter behind! Competitors who disobey these rules will be disqualified and may be fined by the museum management! We kindly ask you to respect this landmarks and to behave responsibly.

## FOXES:

M14 2,4,5,S,2F,4F,5F,B

M16 1,3,4,5,S,1F,3F,4F,5F,B

M19 2,3,4,5,S,1F,2F,3F,4F,B

M21 1,2,3,4,5,S,1F,2F,3F,4F,5F,B

M40 1,2,3,4,5,S,1F,2F,3F,4F,B

M50 2,3,4,5,S,2F,3F,4F,5F,B

M60 1,2,3,5,S,1F,3F,4F,5F,B

M70 1,2,3,S,1F,4F,5F,B

W14 1,4,5,S,1F,4F,5F,B

W16 2,4,5,S,2F,3F,4F,5F,B

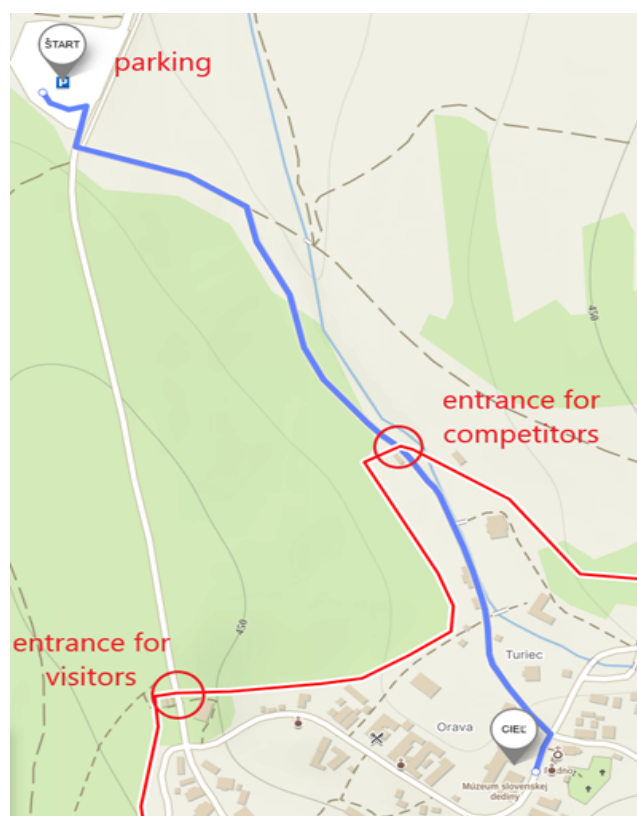
W19 1,2,4,5,S,1F,2F,4F,5F,B

W21 1,2,3,4,S,1F,2F,3F,4F,B

W45 1,2,3,5,S,1F,2F,3F,5F,B

W55 1,2,5,S,1F,4F,5F,B

## SITUATION MAP:





# 144 MHz CLASSIC

**FIRST START:** 10:30

**TIME LIMIT:** 150 min

**MULTIPLE CORRIDORS:** A, B

**FREQUENCIES:** TX 1 ... 5 – 144.500 MHz  
TX 1F ... 5F – 145.20 MHz  
Beacon – 144.850 MHz

**MAP:** Jedloviny, 1:10 000, h=5m, A4 (Author R. Miček, 2022), not waterproof

## **EVENT COORDINATES**


FINISH: 49.0827583N, 18.8695311E

**TERRAIN DESCRIPTION:** Foothill terrain 400-800 m.a.s.l., mixed forest and open grasslands with pastures. Prohibition of crossing electric fences. Do not enter trimmed lawns, gardens and private properties near the cottages and buildings!

**BUS TRANSPORTATION:** On this day, buses from the venue center to the start area and from the finish area back to venue center, will be provided for the competitors. It is strictly prohibited to enter the bus in spike shoes!

**PARKING:** For visitors and others, who are not competing, parking lot with the following coordinates is available: 49.0829608, 18.8675303





**TRAINING:** On 20th of July until 20:30 in the proximity of venue center.

**HANDING OVER RECEIVERS:** Right after arriving to start area – competitors who disobey this rule may be disqualified from the race.

**LENGTH OF FINISH CORRIDOR:** Around 100 m

**FOXES AND CORRIDORS:**

M14 cor.:A 2,4,5,B

M16 cor.:B 1,2,3,4,B

M19 cor.:B 1,2F,3,4F,B

M21 cor.:A 1,2F,3,4F,5,B

M40 cor.:B 1,2,3,4F,B

M50 cor.:A 1,2F,3,5,B

M60 cor.:A 2,3,4,5,B

M70 cor.:B 1,4,5,B

W14 cor.: B 1,2,5,B

W16 cor.: B 1,2,4,5,B

W19 cor.: A 2,3,4F,5,B

W21 cor.: B 2F,3,4,5,B

W45 cor.: A 1,2F,3,B

W55 cor.: A 1,2,3,B







# 3,5 MHz CLASSIC

**FIRST START:** 10:30

**TIME LIMIT:** 150 min

**MULTIPLE CORRIDORS:** A, B

**FREQUENCIES:** TX 1 ... 5 – 3.53 MHz  
TX 1F ... 5F – 3.57 MHz  
Beacon – 3.60 MHz

**MAP:** Bukoviny, 1:15 000, h=5m, A4, not waterproof

## **EVENT COORDINATES**


FINISH: 49.0827583N, 18.8695311E

**TERRAIN DESCRIPTION:** Foothill terrain 400-800 m.a.s.l., mixed forest and open grasslands with pastures. Prohibition of crossing electric fences. Do not enter trimmed lawns, gardens and private properties near the cottages and buildings!

**BUS TRANSPORTATION:** On this day, buses from the venue center to the start area and from the finish area back to venue center, will be provided for the competitors. It is strictly prohibited to enter the bus in spike shoes!

**PARKING:** For visitors and others, who are not competing, parking lot with the following coordinates is available: 49.0829608, 18.8675303





**TRAINING:** On 20th of July until 20:30 in the proximity of venue center.

**HANDING OVER RECEIVERS:** Right after arriving to start area – competitors who disobey this rule may be disqualified from the race.

**LENGTH OF FINISH CORRIDOR:** Around 200 m

**NOTES:** Please pay extra attention when crossing or running on public roads.

**FOXES AND CORRIDORS:**

M14 cor.: B 1,2,4,5,B

M16 cor.: B 1,2,3,4,5,B

M19 cor.: A 1,2F,4,5,B

M21 cor.: A 1,2F,3,4,5,B

M40 cor.: B 1,2F,3F,4,5,B

M50 cor.: A 1,2,3,5,B

M60 cor.: A 2,3,4,5,B

M70 cor.: A 1,4,5,B

W14 cor.: A 1,2,4,B

W16 cor.: A 1,2,4,5,B

W19 cor.: A 1,3,4,5,B

W21 cor.: B 1,2,3,5,B

W45 cor.: B 3F,4,5,B

W55 cor.: B 1,2,5,B



# FOXORING

**FIRST START:** 10:30

**TIME LIMIT:** 120 min

**FREQUENCIES:** TX1, 1F, 2, 2F - 3.53 MHz  
TX3, 3F, 4, 4F - 3.55 MHz  
TX5, 5F, S - 3.57 MHz  
Beacon - 3.60 MHz

**MAP:** Jedloviny, 1:10000, h=5m, A4, waterproof

## **EVENT COORDINATES**

FINISH: 49.0827583N, 18.8695311E

**TERRAIN DESCRIPTION:** Foothill terrain 400-800 m.a.s.l., mixed forest and open grasslands with pastures. Prohibition of crossing electric fences. Do not enter trimmed lawns, gardens and private properties near the cottages and buildings!

**PARKING:** For both visitors and competitors, parking lot with the following coordinates is available: 49.0829608, 18.8675303


**TRAINING:** On 21st of July until 20:30 in the proximity of venue center.

**HANDING OVER RECEIVERS:** receiver are not going to be collected on this stage.

**LENGTH OF FINISH CORRIDOR:** arround 100m

**NOTES:** Map will be received at the moment of start. Please pay extra attention when crossing or running on public roads. Each competitor will receive map with only foxes printed that he needs.



**RULES:**

The competition will follow standard international rules of ARDF competitions based on the IARU.

**Head of the competition:** Ján Cuninka

**Main jury:** Tomáš Jurčík

**Course setter:**

1. 144 MHz – Tomáš Jurčík
2. 3,5 MHz and Sprint – Michal Nosál
3. Foxoring – Tomáš Jurčík

**WARNINGS:**

All competitors participate in the race voluntarily and on their own liability, without entitlement to compensation for injury or accident caused during or as a result of this race.

**We urge participants to have sufficient health insurance!**

By registering for this race, each participant agrees to the publication of their own personal data (name, category, club affiliation) in the application form, start list and results on the website of the race.

Photographic content and video recordings will be taken during the race for purpose of both marketing and personal use. In case you do not agree with being photographed, please report this fact to the photographer immediately.

